

## T CAFE Café

This coffee shop is located in the South Corridor Zone, which overlooks the expansive cityscapes of Sapporo. You can enjoy a coffee break here during the daytime. This café will also serve as a bar at night, where you can enjoy relaxing quality time.

©Hours of operation: 10:00a.m.-10:00p.m.



## T SHOP Souvenir Shop

This shop has a broad lineup of goods under the theme of the city and the station, replicas of art works displayed in JR Tower and original goods with T38 as the motif.

©Hours of operation : 10:00a.m.-9:00p.m.



## Rest Room with a View

With the "monopolized overwhelming sense of openness" as its concept, this restroom was designed by Junko Kobayashi, an architect with Architect Office GONDOLA, who has designed popular restrooms throughout the nation. Please feel free to unwind in this comfortable space with a vista.



\*Photo shows Men's Room

## Art Work Art

In T38, a terra cotta relief "Landscape" by Takenobu Igarashi, a world-renowned sculptor and designer from Takikawa, decorates the surface of the western wall. The "Superimposed Sapporo Map," by Masayuki Terashima, an active graphic designer based in Sapporo is displayed in the elevator. In this design, a map of Sapporo has been superimposed on those of other cities.



[Landscape]



[Superimposed Sapporo Map]

## T38 Outline

JR Tower Apex : 173m Observatory floor (38F) : 160m  
 Observatory floor area : 783m<sup>2</sup>  
 Elevators nonstop from 6F-38F: 2 units  
 Time required: approx. 55 sec (150m/min)

\*You are kindly requested to refrain from the following:

- ◎Bringing outside food/beverages and pets
- ◎Smoking
- ◎Walking on windowsills
- ◎Preventing others from view

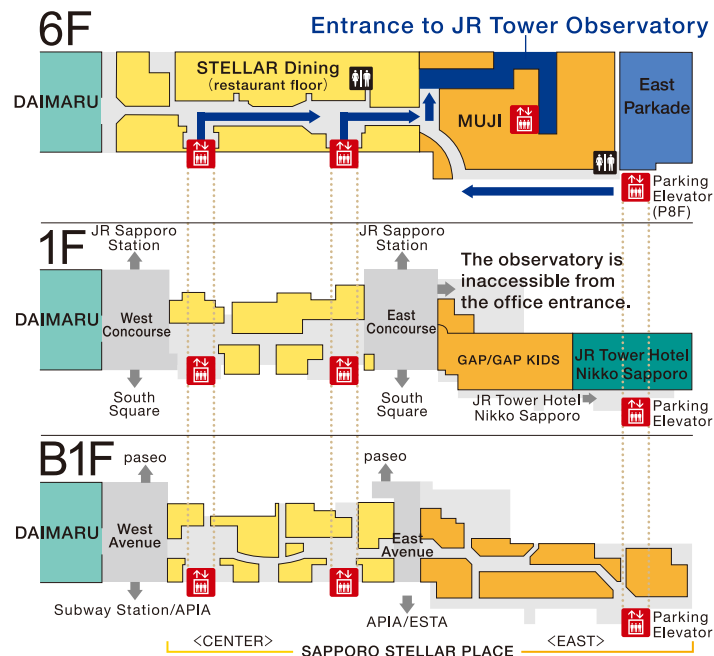
\*For those who paid 2,000 yen or more in total at "T'CAFÉ" and/or "T'SHOP" on the 38th floor, parking fees are free for up to two hours. Admission fees to the observatory, however, are not covered by parking services.

\*For all media and press inquiries, please contact us below.

## Access to JR Tower Observatory

### Take the elevator in Sapporo STELLAR PLACE to the 6F.

Take the elevator in "Sapporo STELLAR PLACE" inside Sapporo Station South Exit to 6F. You can also take the "East Parkade" elevator in JR Tower to P8F.



### Admission

	Adults	Jr. High and High School Students	Elementary Students and Toddlers (ages 4 and above)
<b>Adults</b>	740yen	520yen	320yen
<b>Group Admission</b> (10 or more persons) <small>Persons with other discounts may not be included in the group price.</small>	640yen	420yen	220yen
<b>School Group Admission</b> <small>Prior reservation is required. There is no limit to the number of persons that can be included.</small>	—	420yen	220yen
<b>Senior Admission</b> (age 60 and above) <small>Please show ID that indicates your age.</small>	640yen	—	—
<b>JR Tower Square Card Members</b> <small>Must show your JR Tower Square Card with credit feature.</small>	540yen	—	—
<b>Yearly Passport</b> <small>Get the economical yearly passport that allows unlimited access for one year</small>	5,000yen / pass		<small>*Valid for one year from date issued</small>

\*Cannot be used in conjunction with other discounts.

\*Persons with disability and one caregiver can be admitted at half the regular price (please have your disability passbook at the ready).

**Hours** 10:00a.m. - 10:00p.m. Final admission - 30 minutes before closing time

\*Please understand that hours are subject to change in the case where events are being held.

For inquires, contact:


JR Tower East 6F, Observatory Information Counter

Tel. 011-209-5500

<http://www.jr-tower.com/t38>



## JR TOWER Observatory T38





Dreams of the northern city spread out from a viewpoint 160 meters above ground.

Experience the magnificent, 360 degree view of the city from Tower Three-eight (T38).

Water, land and sky; entrance to the northland.

### North side

The first thing that comes in to view is the vast ocean, visible from only the north side. From here you can see the port town of Otaru, Okadama Airport, and Ishikari Bay New Port; the gateway to northern metropolis Sapporo.

Extensive panorama typical of Hokkaido

### East side

From the east side, you can see Ishikari River flowing through the extensive and fertile lowlands, and Nopporo Primeval Forest. Mt. Yubari and Ashibetsu poke their heads through the clouds; on a clear day, even the steam rising from Mt. Tokachi can be seen.

Cityscape with north-south and east-west street grids.

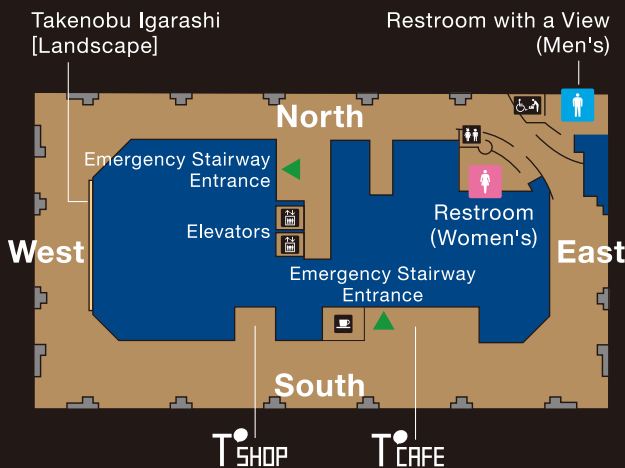
### South side

The south side is the official, economical and cultural hub of the city, with views of Sapporo City Hall, the police department, the court building, and even Sapporo Dome.

Urban landscape framed by ridges of mountains and lush greenery.

### West side

As you look toward the west, the impressive ridge of mountains fills the view. You can see the beautiful greenery cityscape with Hokkaido University and the Botanic Garden.



Night view of the city seen from the south side

